

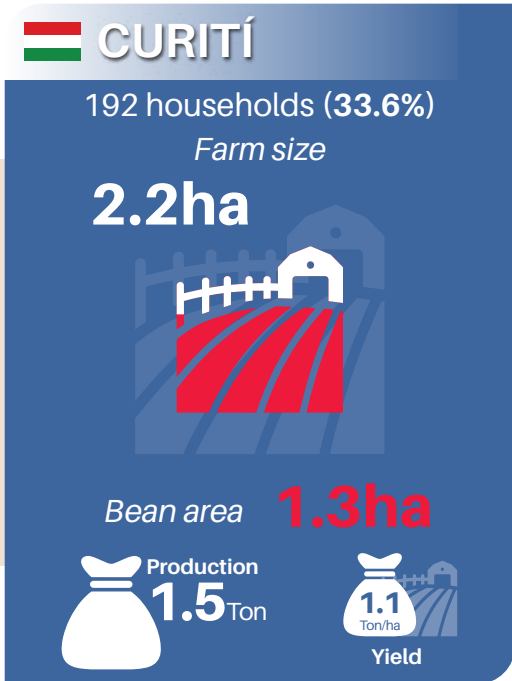


## Results baseline survey at municipal level in Santander, Colombia

Tailored agro-climate services and food security information  
for better decision making in Latin America (AgroClimas  
<http://ccafs.cgiar.org/agroclimas>)



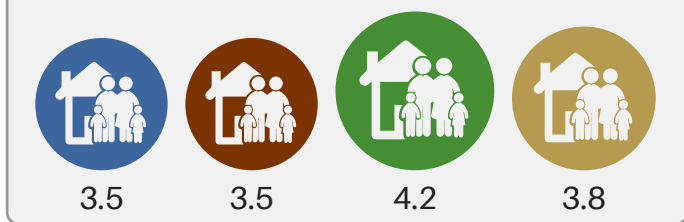
### Municipalities surveyed




### Social indicators

COLOR CONVENTIONS: ■ Curití ■ Villanueva ■ San Gil ■ Barichara

#### Household size



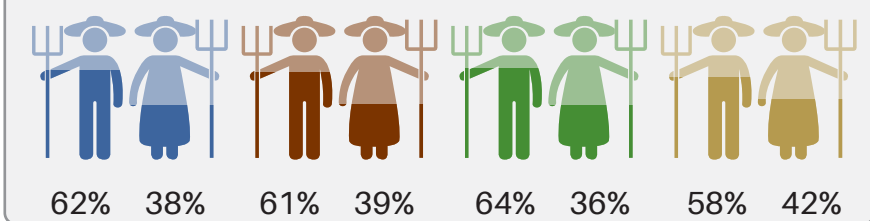
#### Years of education




#### Household average age




#### Gender of workers



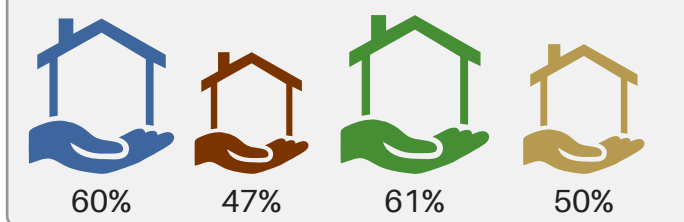
#### Aqueduct service



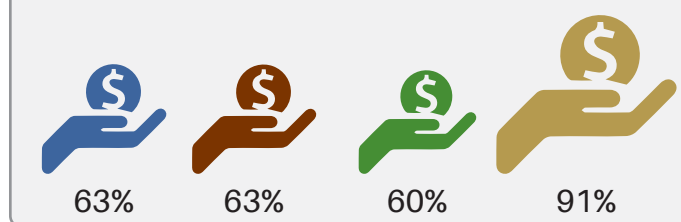
#### Cellphone access




#### Land ownership



#### Credit access

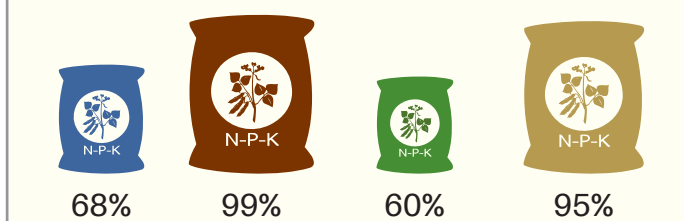


#### Number of household assets

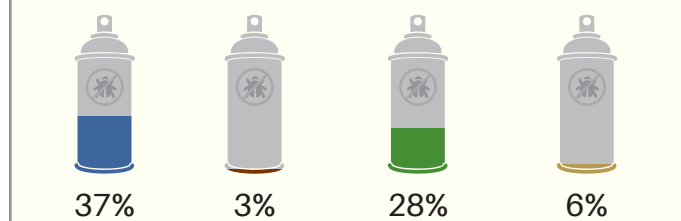


### Inputs

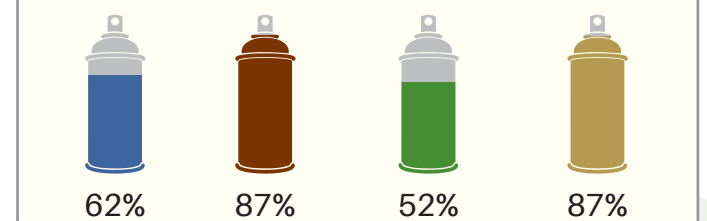
#### Fertilizer use



#### Pesticide use

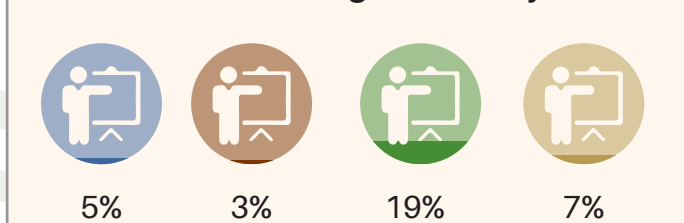


#### Insecticide use

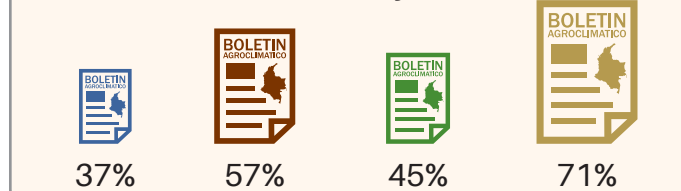


### Empowerment and perception

#### Received training in the last year



#### Received weather information in the last year



#### Believe that climate change will have a high impact on the home economy

