

Dams in the Mekong Basin

Commissioned, Under Construction and Planned Dams
in May 2013

Map Description:
The map shows every known commissioned, under construction, and planned dam in the basin. 'Unknown' dams are mainly dams and reservoirs constructed for use in irrigation and/or water supply, the names of which are currently unknown.


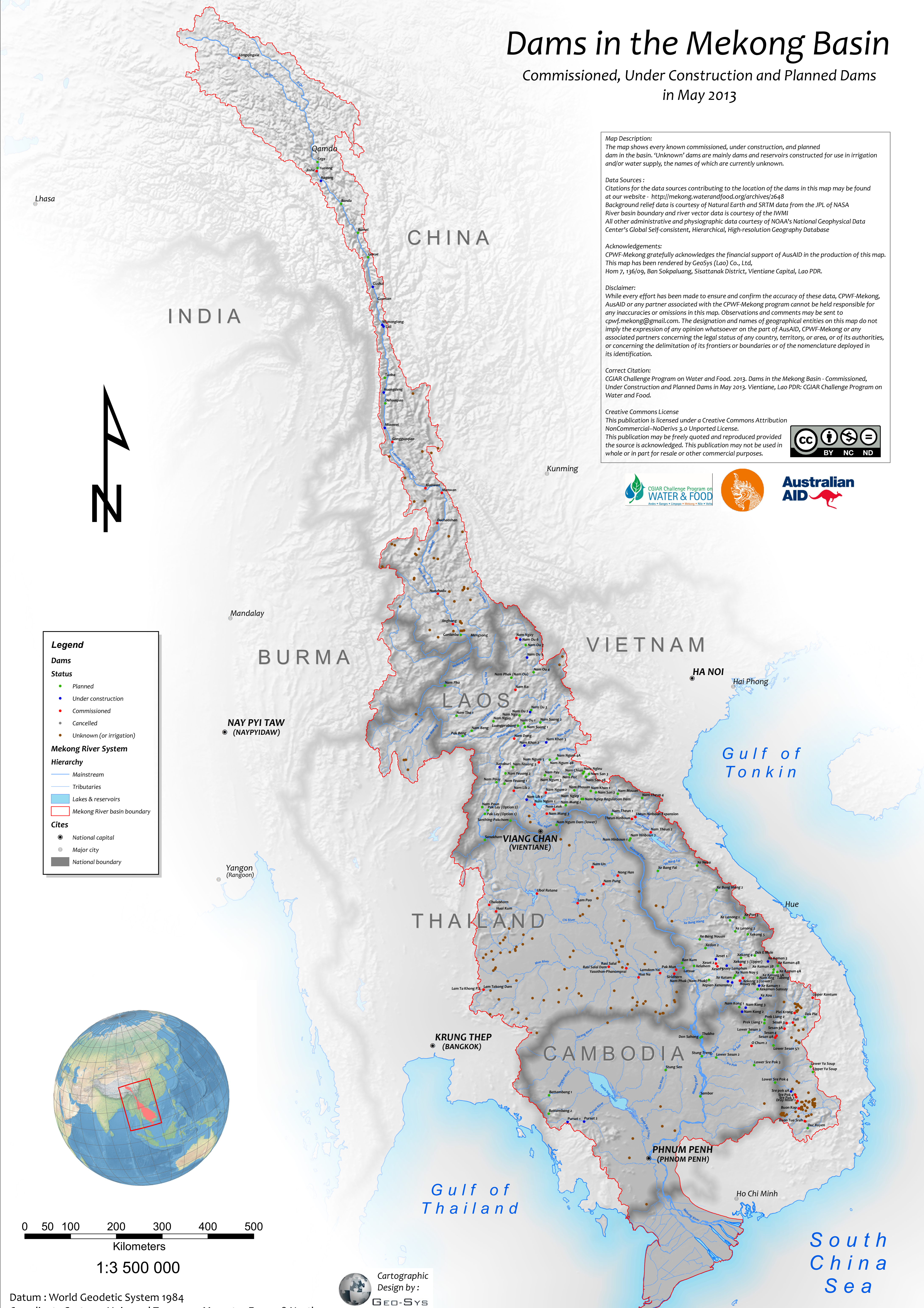

Data Sources:
Citations for the data sources contributing to the location of the dams in this map may be found at our website - <http://mekong.waterandfood.org/archives/2648>
Background relief data is courtesy of Natural Earth and SRTM data from the JPL of NASA
River basin boundary and river vector data is courtesy of the IWMI
All other administrative and physiographic data courtesy of NOAA's National Geophysical Data Center's Global Self-consistent, Hierarchical, High-resolution Geography Database

Acknowledgements:
CPWF-Mekong gratefully acknowledges the financial support of AusAID in the production of this map. This map has been rendered by GeoSys (Lao) Co., Ltd, Hom 7, 136/09, Ban Sokpaluang, Sisattanak District, Vientiane Capital, Lao PDR.

Disclaimer:
While every effort has been made to ensure and confirm the accuracy of these data, CPWF-Mekong, AusAID or any partner associated with the CPWF-Mekong program cannot be held responsible for any inaccuracies or omissions in this map. Observations and comments may be sent to cpwf.mekong@gmail.com. The designation and names of geographical entities on this map do not imply the expression of any opinion whatsoever on the part of AusAID, CPWF-Mekong or any associated partners concerning the legal status of any country, territory, or area, or of its authorities, or concerning the delimitation of its frontiers or boundaries or of the nomenclature deployed in its identification.

Correct Citation:
CGIAR Challenge Program on Water and Food. 2013. Dams in the Mekong Basin - Commissioned, Under Construction and Planned Dams in May 2013. Vientiane, Lao PDR: CGIAR Challenge Program on Water and Food.

Creative Commons License
This publication is licensed under a Creative Commons Attribution NonCommercial-NoDerivs 3.0 Unported License.
This publication may be freely quoted and reproduced provided the source is acknowledged. This publication may not be used in whole or in part for resale or other commercial purposes.



Legend

Dams

Status

- Planned
- Under construction
- Commissioned
- Cancelled
- Unknown (or irrigation)

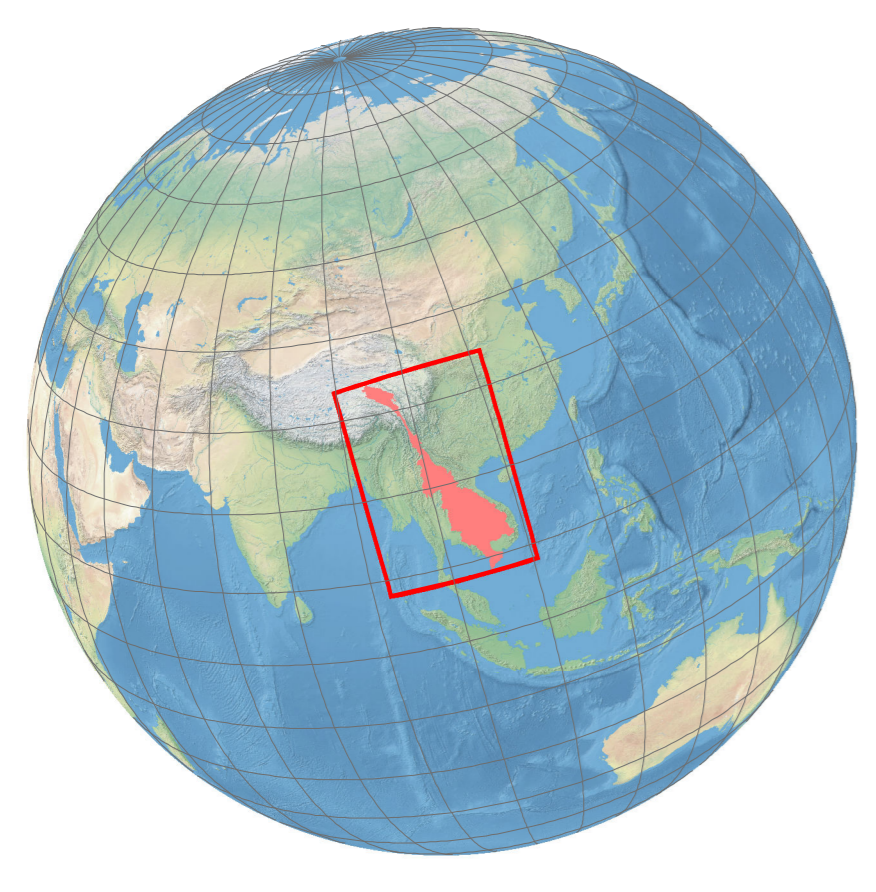
Mekong River System

Hierarchy

- Mainstream
- Tributaries
- Lakes & reservoirs
- Mekong River basin boundary

Cities

- National capital
- Major city
- National boundary



0 50 100 200 300 400 500
Kilometers

1:3 500 000

Datum : World Geodetic System 1984
Coordinate System : Universal Transverse Mercator Zone 48 North

Cartographic Design by:
Geo-Sys
www.geo-sys.net

South China Sea