

Dams in the Mekong River Basin

Commissioned, Under Construction and Planned Dams
in April 2016

Map Description:
The map shows every known commissioned, under construction, and planned dam in the basin. Only hydropower dams of 15 megawatts installed capacity and above are indicated; only irrigation reservoirs of 0.5 km² and above are indicated. 'Unknown' dams are dams for which the name has not yet been identified.


Data Sources:
The locations for the dams displayed on this map are derived from the WLE Greater Mekong Dams Database, available here: <https://wle-mekong.cgiar.org/maps/>. Background relief data is courtesy of Natural Earth and SRTM data from the JPL of NASA. River basin boundary and river vector data is courtesy of the IWML. All other administrative and physiographic data courtesy of NOAA's National Geophysical Data Center's Global Self-consistent, Hierarchical, High-resolution Geography Database.

Acknowledgements:
WLE Greater Mekong gratefully acknowledges the financial support of the Australian Department of Foreign Affairs and Trade (DFAT), which contributed towards the development of this map. WLE Greater Mekong gratefully acknowledges the inputs of the Asia International Rivers Centre at Yunnan University, P.R. China; the Department of Irrigation, Ministry of Agriculture and Irrigation, Myanmar; and the Institute of Water Resources Planning, Ministry of Agriculture and Rural Development, Vietnam to the datasets on which this map is based. This map has been rendered by GeoSys (Lao) Co., Ltd, Hom 11, 136/09, Ban Sokpaluang, Sittatanak District, Vientiane Capital, Lao PDR. www.geo-sys.net

Disclaimer:
While every effort has been made to confirm the accuracy of these data, WLE Greater Mekong, DFAT, or any other partner associated with the WLE Greater Mekong Program cannot be held responsible for any inaccuracies or omissions in this map. Observations and comments may be sent to wle-mekong@cgiar.org. The designation and names of geographical entities on this map do not imply the expression of any opinion whatsoever on the part of DFAT, WLE Greater Mekong, or any associated partners on the legal status of any country, territory, or area, or of its authorities or concerning the delimitation of its frontiers or boundaries or of the nomenclature deployed in its identification.

Correct Citation:
WLE Greater Mekong. 2016. Dams in the Mekong River Basin: Commissioned, Under Construction and Planned Dams in April 2016. Vientiane, CGIAR Research Program on Water, Land and Ecosystems - Greater Mekong.

Creative Commons License
This publication is licensed under a Creative Commons Attribution NonCommercial-NoDerivs 3.0 Unported License. This publication may be freely quoted and reproduced provided the source is acknowledged. If reproduced in whole or in part, no part of the map's information or nomenclature may be changed or altered without the written permission of the copyright holders. This publication may not be used in whole or in part for resale or other commercial purposes.



Legend

Dams

Purpose & Status

- Hydropower (planned)
- Hydropower (under construction)
- Hydropower (commissioned)
- Unknown Hydropower (commissioned)
- Hydropower (cancelled)
- Irrigation (commissioned)
- Unknown Irrigation (commissioned)
- Multi-purpose (planned)
- Multi-purpose (under construction)
- Multi-purpose (commissioned)
- Unknown Multi-purpose (commissioned)
- Multi-purpose (cancelled)
- Water Supply (commissioned)

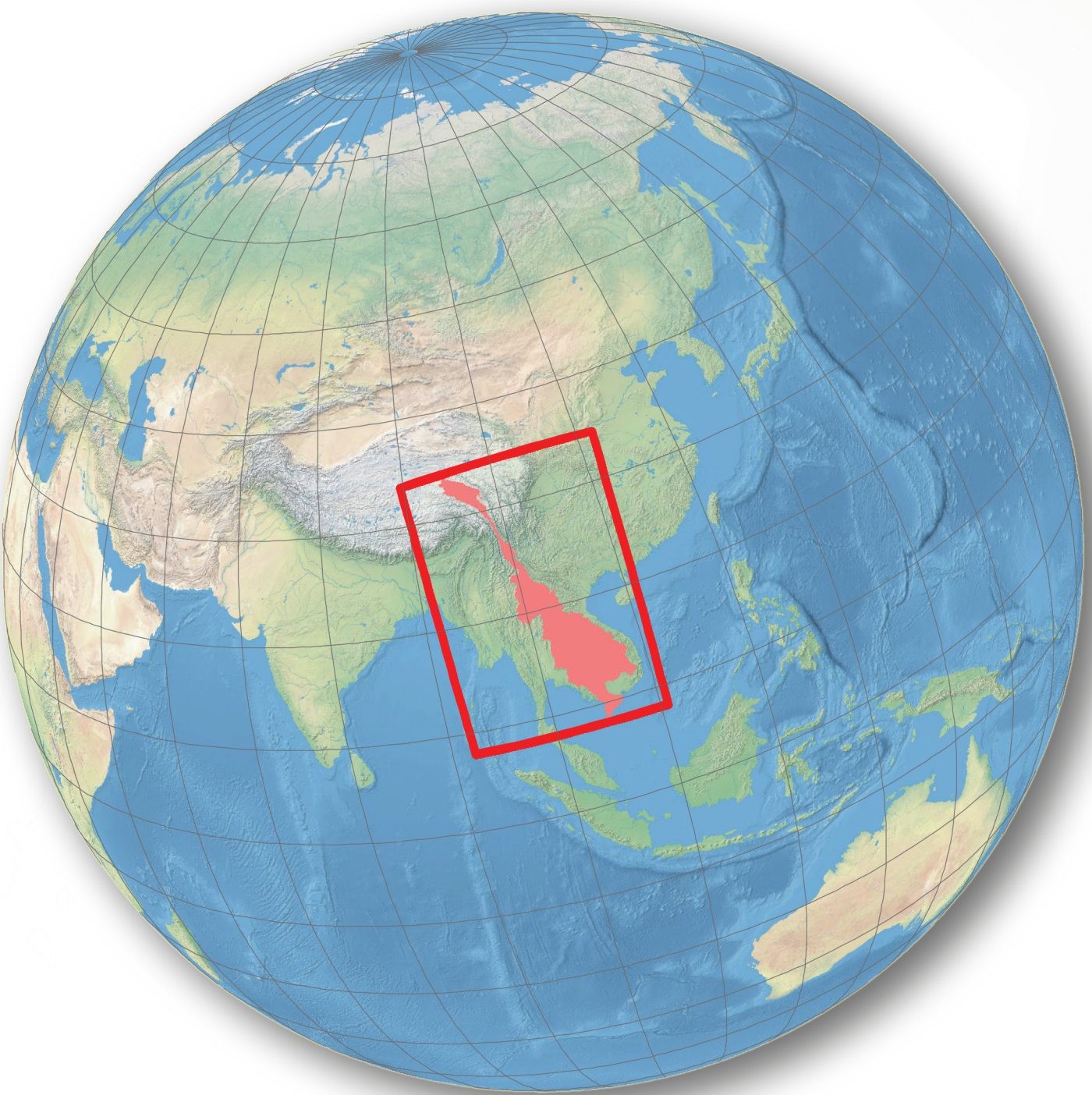
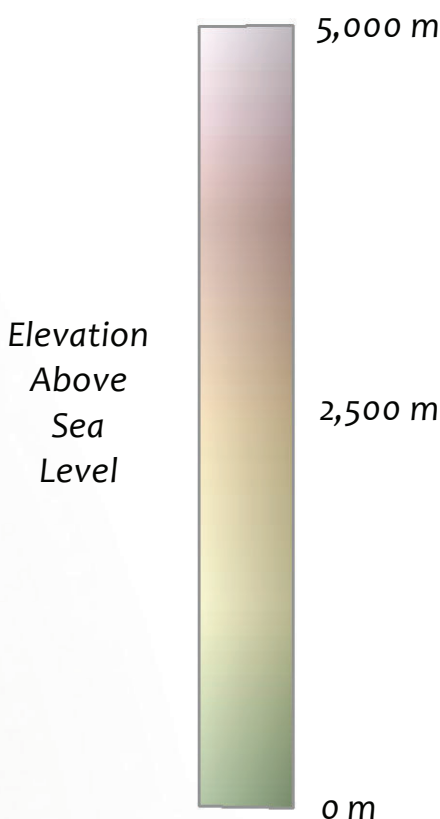
Mekong River System

Hierarchy

- Mainstream
- Tributaries
- Lakes & reservoirs
- Mekong River basin boundary

Administration

- National capital
- Major city
- National boundary



1:2,500,000

Datum : World Geodetic System 1984
Coordinate System : Universal Transverse Mercator Zone 48 North